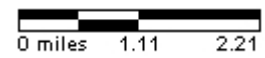
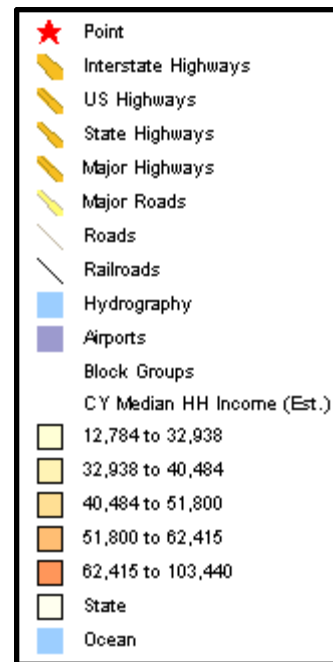
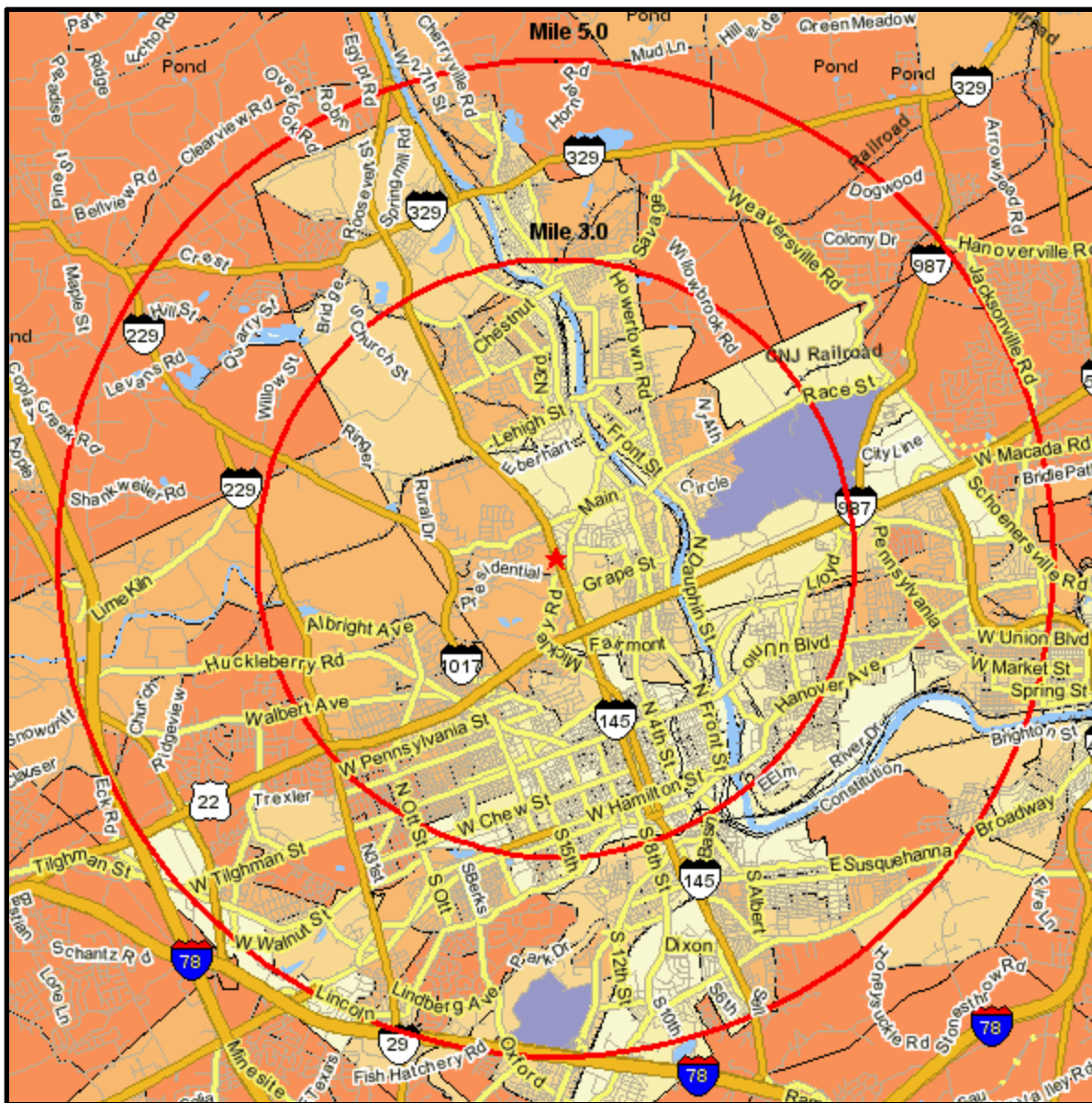


Median Household Income

2180 MACARTHUR RD
 WHITEHALL, PA 18052-4535
 Coord: 40.636978, -75.488410
 Radius - See Appendix for Details



Median Household Income

Appendix: Area Listing

Area Name:

Type: Radius

Radius Definition:

2180 MACARTHUR RD	Center Point:	40.636978	-75.488410
WHITEHALL, PA 18052-4535	Circle/Band:	0.00 -	3.00

Area Name:

Type: Radius

Radius Definition:

2180 MACARTHUR RD	Center Point:	40.636978	-75.488410
WHITEHALL, PA 18052-4535	Circle/Band:	0.00 -	5.00

Project Information:

Site: 1

Order Number: 965220471

